

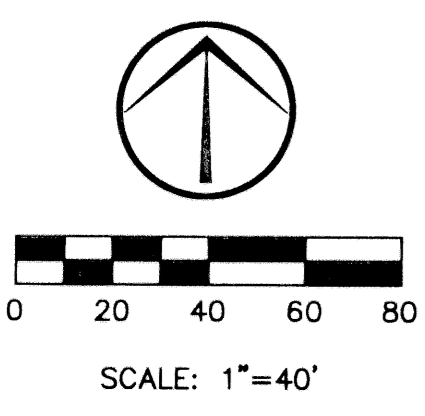
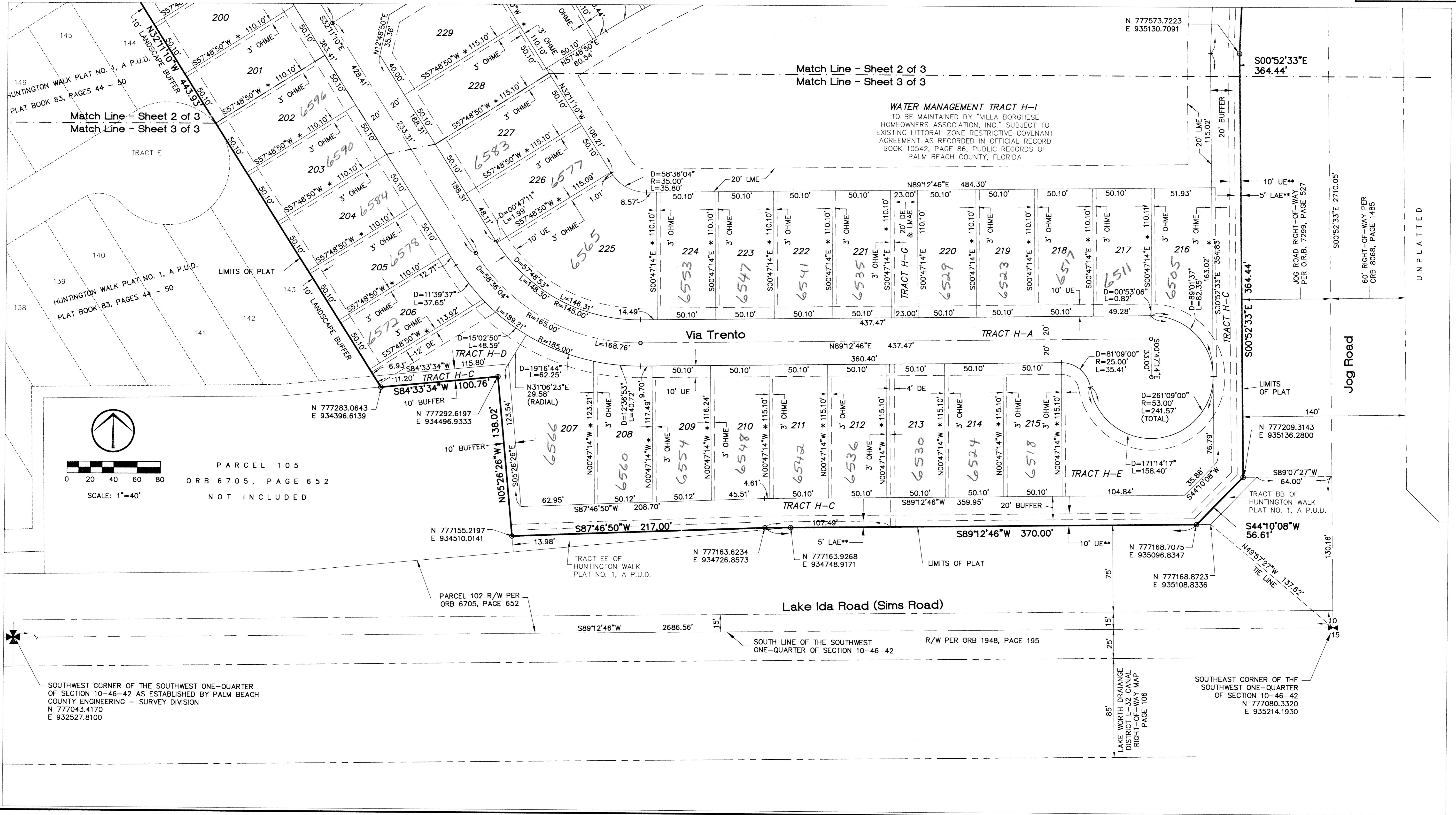
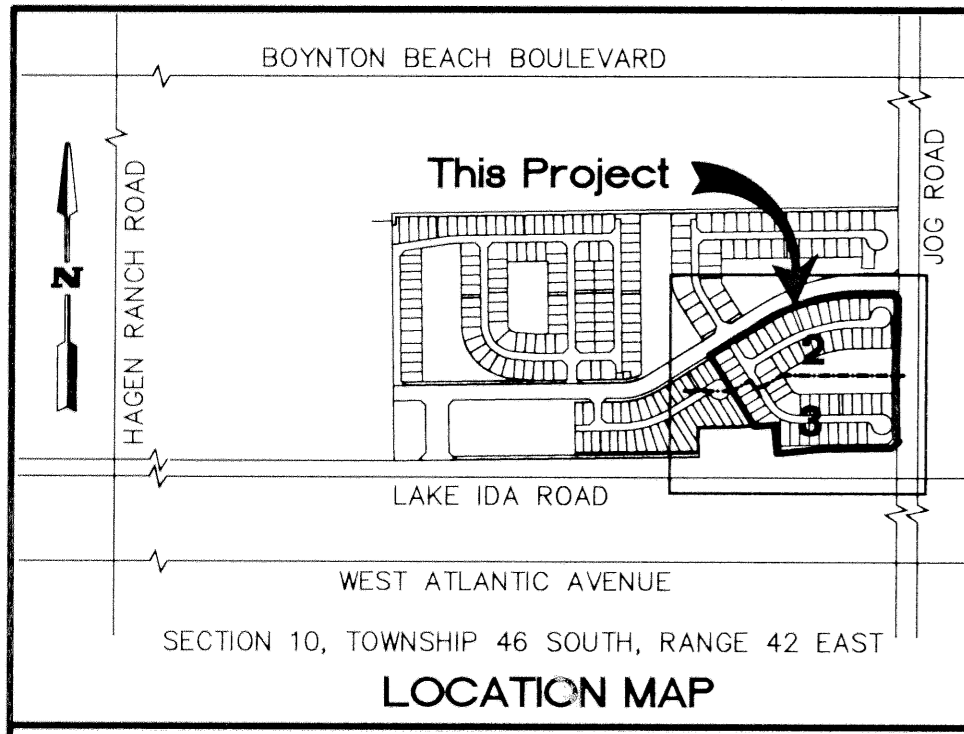
# HUNTINGTON WALK - POD H, A P.U.D.

180

A Replat of Tract X of the plat of "Huntington Walk Plat No. 1, a P.U.D." as recorded in Plat Book 83, pages 44 through 50 inclusive of the Public Records of Palm Beach County, lying in the Southwest One-Quarter of Section 10, Township 46 South, Range 42 East, Palm Beach County, Florida

This Instrument prepared by James E. Park  
Williams, Hatfield & Stoner, Inc. Engineers Planners Surveyors Environmental Scientists  
1901 South Congress Avenue, Suite 150, Boynton Beach, Florida 33426

Sheet 3 of 3



PARCEL 105  
ORB 6705, PAGE 652  
NOT INCLUDED

SOUTHWEST CORNER OF THE SOUTHWEST ONE-QUARTER OF SECTION 10-46-42 AS ESTABLISHED BY PALM BEACH COUNTY ENGINEERING - SURVEY DIVISION  
N 777043.4170  
E 932527.8100

SOUTHEAST CORNER OF THE SOUTHWEST ONE-QUARTER OF SECTION 10-46-42  
N 777080.3320  
E 935214.1930

UNPLATTED